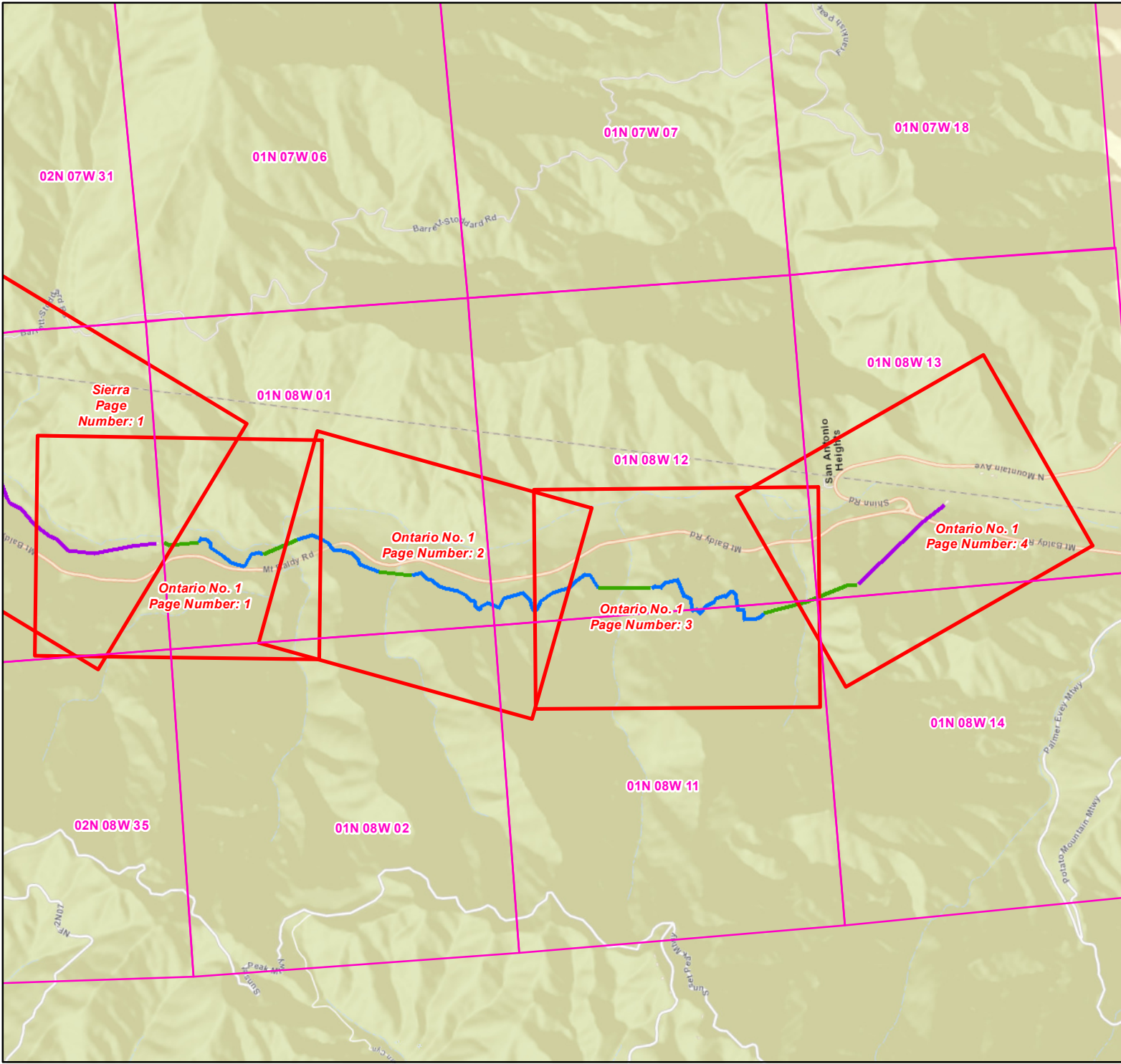





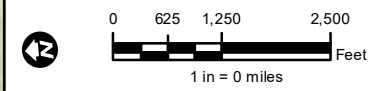


Path: P:\PROJECTS\Special Projects\Generation\Maps\Hydro\_Parcel\_Maps\_Overviews\_20210430.mxd

# Hydro Projects Ontario No. 1



-  PLSS Sections
-  Project Map Pages
-  Flowline
-  Penstock
-  Siphon










Date: 5/27/2021  
 File Name: Hydro\_Parcel\_Maps\_Overviews\_20210430.mxd  
 Version #:   
 Created By:   
**Geospatial Analysis,**  
**Geomatics | CentralField Services**

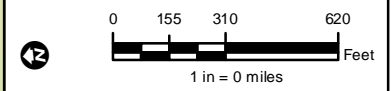
Features depicted herein are planning level accuracy, and intended for informational purposes only. Distances and locations may be distorted at this scale. Always consult with the proper legal documents or agencies regarding such features. Central Field Services

Service Layer Credits: Sources: Esri, HERE, Garmin, USGS, Intermap, INCREMENT P, NRCan, Esri Japan, METI, Esri China (Hong Kong), Esri Korea, Esri (Ireland), NGCC, (c) OpenStreetMap contributors, and the GIS User Community





-  Powerhouses
-  Dams
-  Flowline
-  Penstock
-  Siphon
-  SCE Parcels
-  Parcels



Date: 5/20/2021  
File Name: Hydro\_Parcel\_Maps\_20210520.mxd  
Version #:   
Created By:   
**Geospatial Analysis,**  
**Geomatics | Central Field Services**

Features depicted herein are planning level accuracy, and intended for informational purposes only. Distances and locations may be distorted at this scale. Always consult with the proper legal documents or agencies regarding such features. © Central Field Services

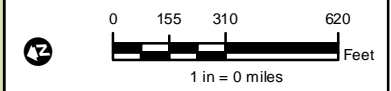
Service Layer Credits: Sources: Esri, HERE, Garmin, USGS, Intermap, INCREMENT P, NRCan, Esri Japan, METI, Esri China (Hong Kong), Esri Korea, Esri (Thailand), NGCC, (c) OpenStreetMap contributors, and the GIS User Community



Path: P:\PROJECTS\Special\_Projects\Generation\Maps\Hydro\_Parcel\_Maps\_20210520.mxd



- Flowline
- Siphon
- Parcels



Date: 5/20/2021  
File Name: Hydro\_Parcel\_Maps\_20210520.mxd  
Version #:  
Created By:  
**Geospatial Analysis,**  
**Geomatics | Central Field Services**

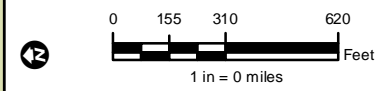
Features depicted herein are planning level accuracy, and intended for informational purposes only. Distances and locations may be distorted at this scale. Always consult with the proper legal documents or agencies regarding such features. Central Field Services

Service Layer Credits: Sources: Esri, HERE, Garmin, USGS, Intermap, INCREMENT P, NRCan, Esri Japan, METI, Esri China (Hong Kong), Esri Korea, Esri (Thailand), NGCC, (c) OpenStreetMap contributors, and the GIS User Community





- Flowline
- Siphon
- SCE Parcels
- Parcels



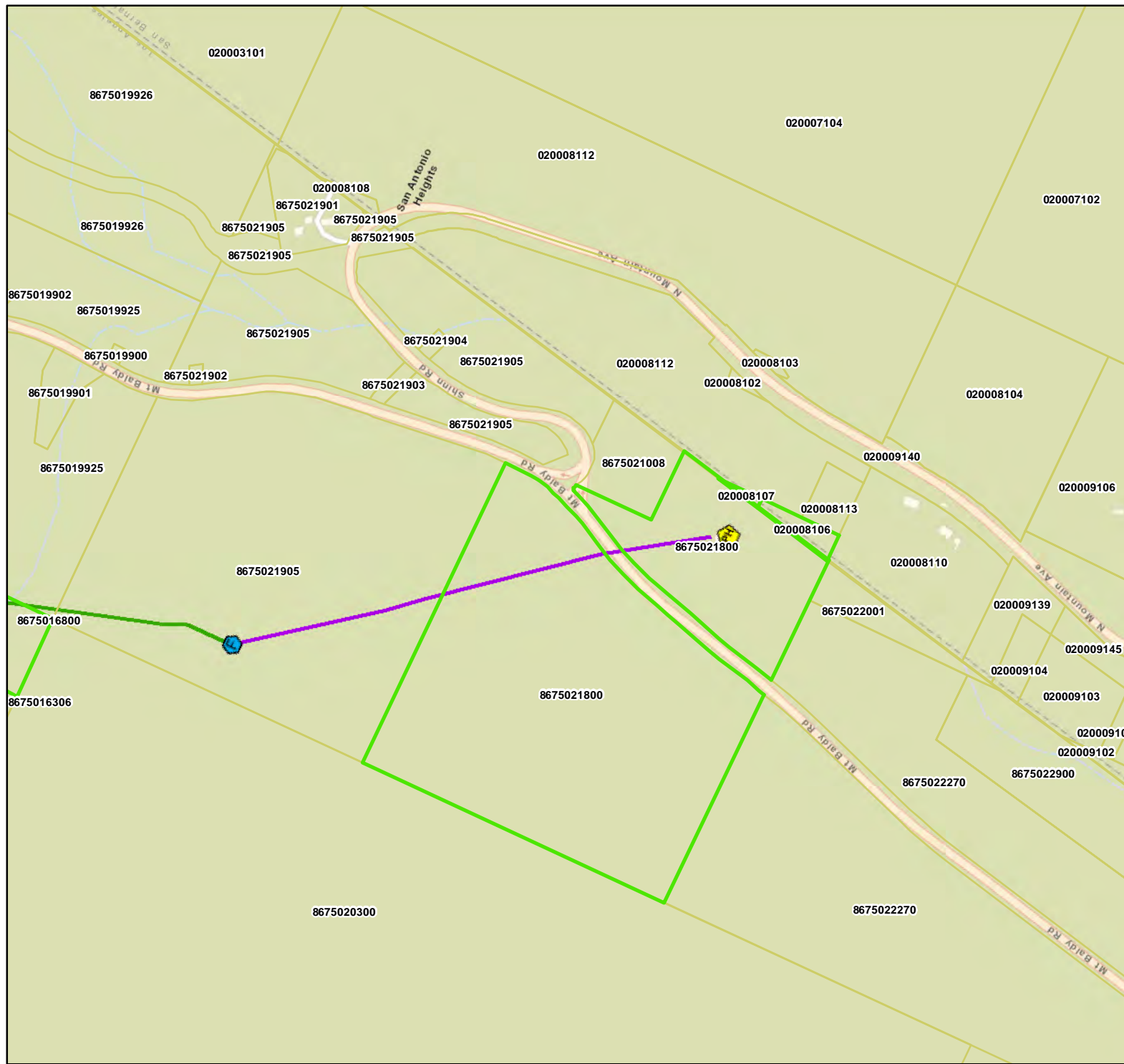
Date: 5/20/2021  
 File Name: Hydro\_Parcel\_Maps\_20210520.mxd  
 Version #:   
 Created By:   
**Geospatial Analysis,**  
**Geomatics | Central Field Services**







Features depicted herein are planning level accuracy, and intended for informational purposes only. Distances and locations may be distorted at this scale. Always consult with the proper legal documents or agencies regarding such features. Central Field Services

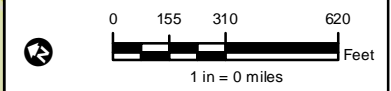
Service Layer Credits: Sources: Esri, HERE, Garmin, USGS, Intermap, INCREMENT P, NRCan, Esri Japan, METI, Esri China (Hong Kong), Esri Korea, Esri (Thailand), NGCC, (c) OpenStreetMap contributors, and the GIS User Community







-  Powerhouses
-  Forebays
-  Penstock
-  Siphon
-  SCE Parcels
-  Parcels



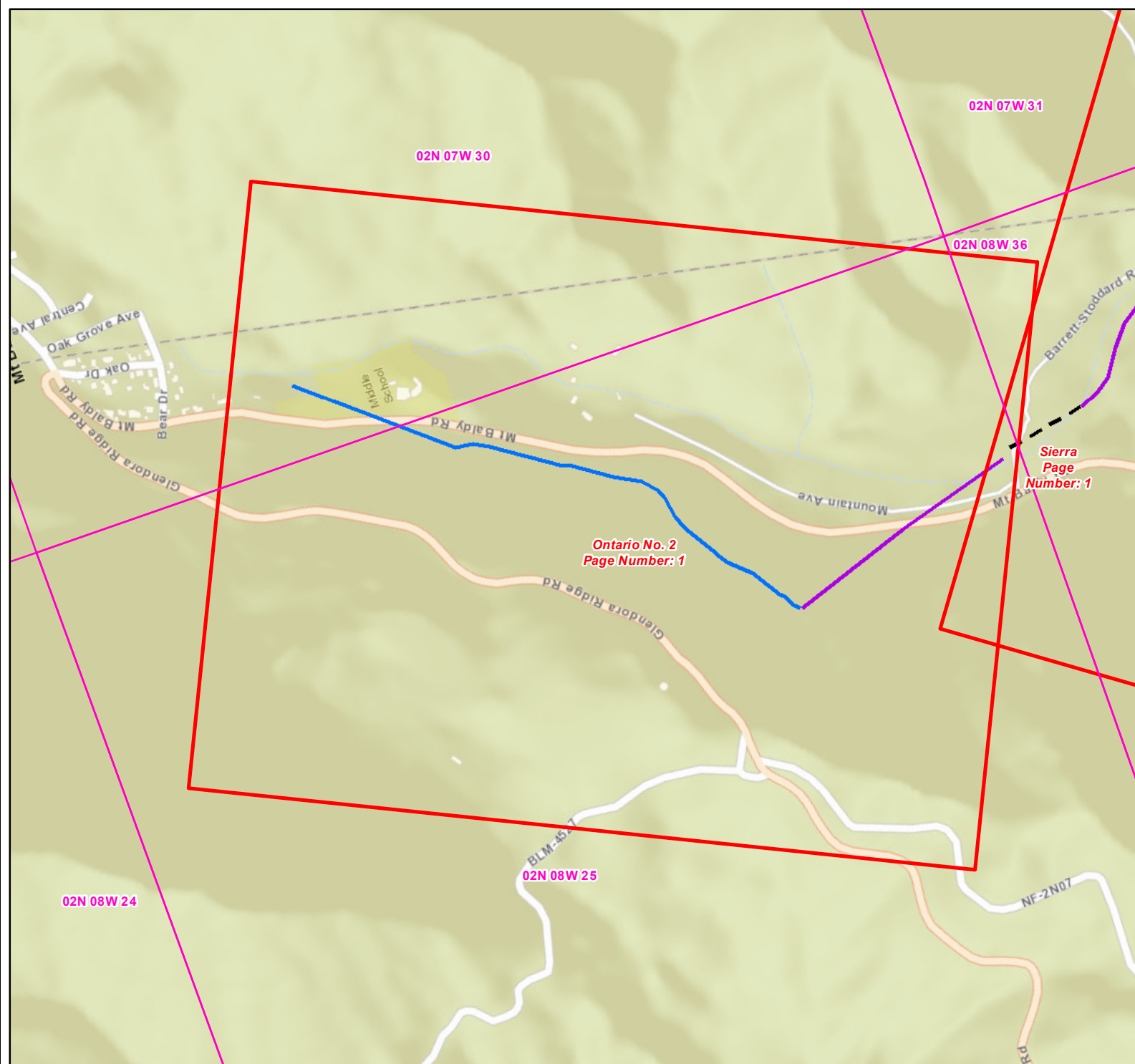
Date: 5/20/2021  
 File Name: Hydro\_Parcel\_Maps\_20210520.mxd  
 Version #:   
 Created By:   
**Geospatial Analysis,**  
**Geomatics | Central Field Services**






Features depicted herein are planning level accuracy, and intended for informational purposes only. Distances and locations may be distorted at this scale. Always consult with the proper legal documents or agencies regarding such features. Central Field Services

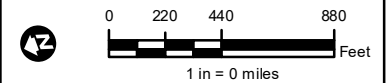
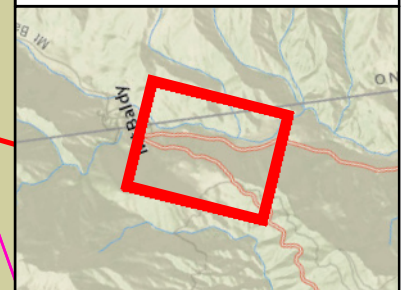
Service Layer Credits: Sources: Esri, HERE, Garmin, USGS, Intermap, INCREMENT P, NRCan, Esri Japan, METI, Esri China (Hong Kong), Esri Korea, Esri (Thailand), NGCC, (c) OpenStreetMap contributors, and the GIS User Community



# Hydro Projects Ontario No. 2



-  PLSS Sections
-  Project Map Pages
-  Flowline
-  Penstock
-  Tunnel

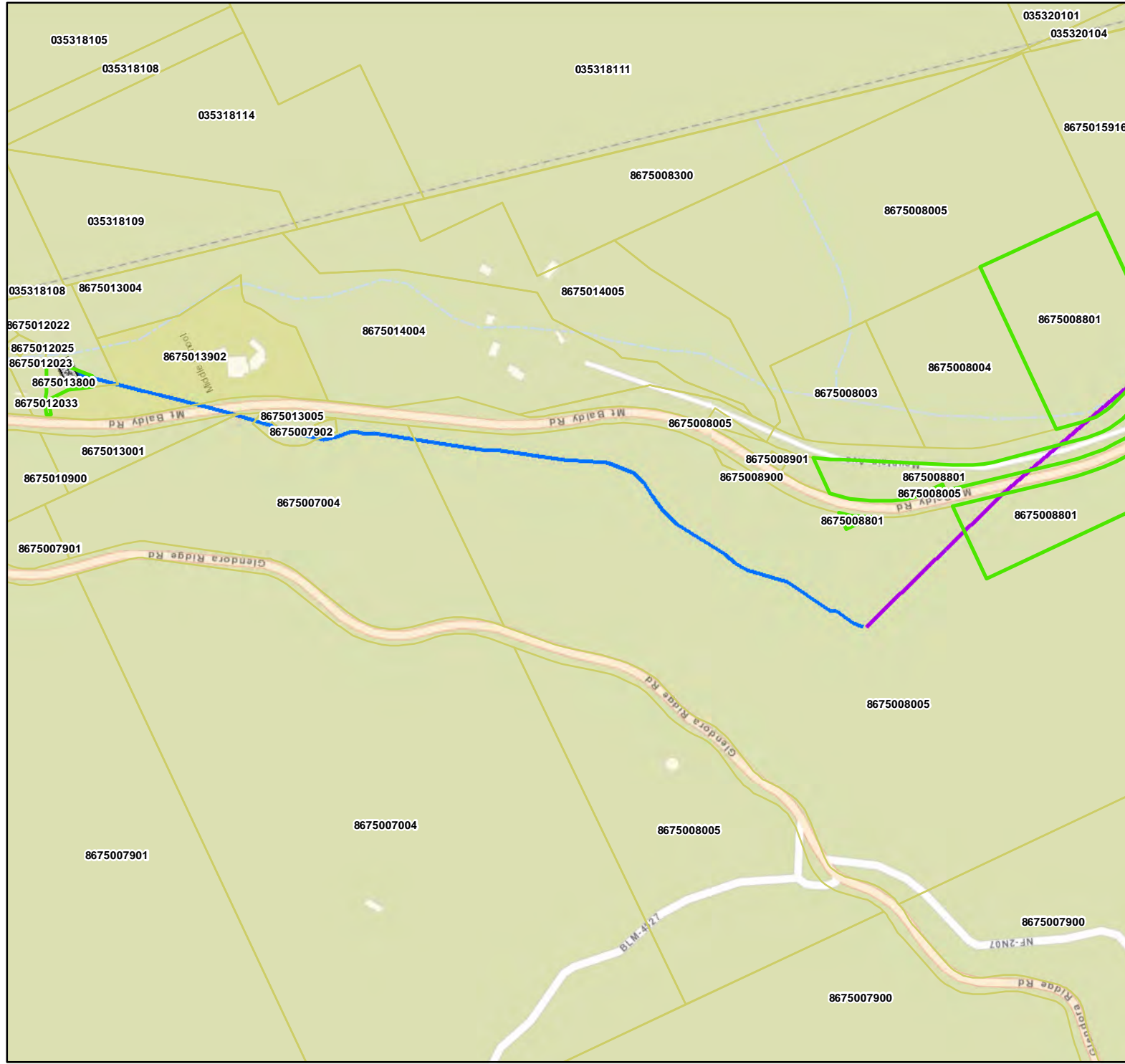


Date: 5/27/2021  
 File Name: Hydro\_Parcel\_Maps\_Overviews\_20210430.mxd  
 Version #:   
 Created By:   
**Geospatial Analysis,**  
**Geomatics | CentralField Services**

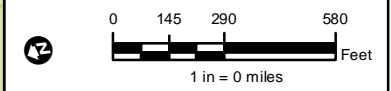
Features depicted herein are planning level accuracy, and intended for informational purposes only. Distances and locations may be distorted at this scale. Always consult with the proper legal documents or agencies regarding such features. Central Field Services

Service Layer Credits: Sources: Esri, HERE, Garmin, USGS, Intermap, INCREMENT P, NRCan, Esri Japan, METI, Esri China (Hong Kong), Esri Korea, Esri (Thailand), NGCC, (c) OpenStreetMap contributors, and the GIS User Community





- Powerhouses
- Dams
- Gaging Stations
- Flowline
- Penstock
- SCE Parcels
- Parcels



Date: 5/20/2021  
File Name: Hydro\_Parcel\_Maps\_20210520.mxd  
Version #:  
Created By:  
**Geospatial Analysis,**  
**Geomatics | Central Field Services**

Features depicted herein are planning level accuracy, and intended for informational purposes only. Distances and locations may be distorted at this scale. Always consult with the proper legal documents or agencies regarding such features. Central Field Services

Service Layer Credits: Sources: Esri, HERE, Garmin, USGS, Intermap, INCREMENT P, NRCan, Esri Japan, METI, Esri China (Hong Kong), Esri Korea, Esri (Ireland), NGCC, (c) OpenStreetMap contributors, and the GIS User Community



Path: P:\PROJECTS\Special\_Projects\Generation\Maps\Hydro\_Parcel\_Maps\_20210520.mxd